



Prepared for: **H. W. Lochner**

Traffic Count Consultants, Inc.

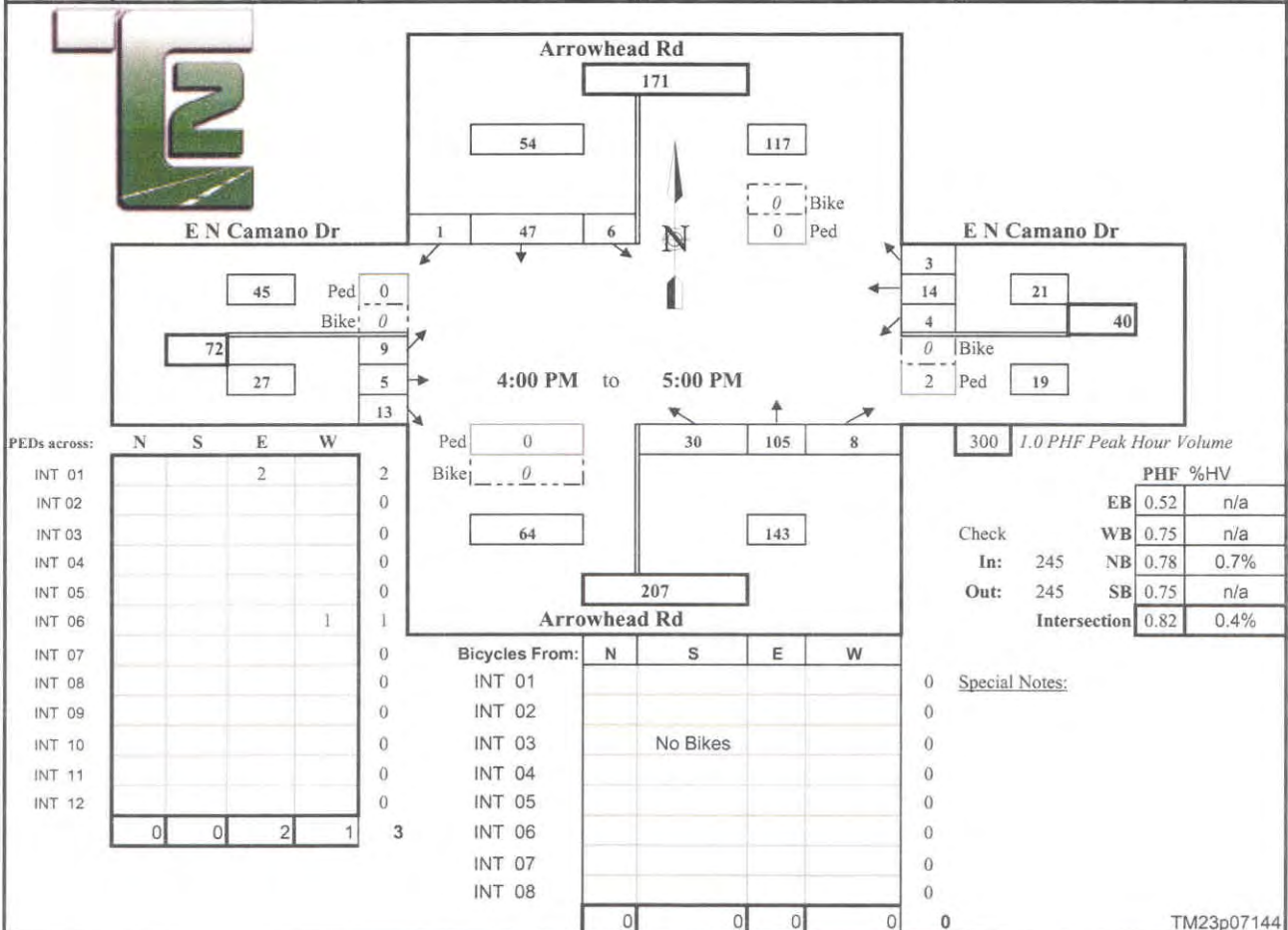
Phone: (425) 861-8866 FAX: (425) 861-8877 E-Mail: TC2inc@aol.com

WBE/DBE

Intersection: Arrowhead Rd @ E N Camano Dr
 Location: Camano Island

Date of Count: Thurs 1-25 -08
 Checked By: JP

Time Interval Ending at	From North on (SB) Arrowhead Rd				From South on (NB) Arrowhead Rd				From East on (WB) E N Camano Dr				From West on (EB) E N Camano Dr				Interval Total
	T	L	S	R	T	L	S	R	T	L	S	R	T	L	S	R	
4:15 P	0	2	16	0	0	9	25	4	0	2	2	1	0	2	2	3	68
4:30 P	0	2	13	0	0	4	23	3	0	1	6	0	0	2	1	2	57
4:45 P	0	1	11	1	1	10	35	1	0	0	3	0	0	5	2	6	75
5:00 P	0	1	7	0	0	7	22	0	0	1	3	2	0	0	0	2	45
5:15 P	0	1	6	1	0	3	34	0	0	4	4	1	1	5	2	2	63
5:30 P	1	0	8	6	0	7	28	3	0	1	1	0	0	0	2	1	57
5:45 P	0	0	11	2	0	8	26	2	0	0	0	0	0	2	0	1	52
6:00 P	0	0	2	0	0	4	22	5	0	1	2	0	0	2	3	0	41
6:15 P	0	0	0	0	0	0	0	0	0	0	0	0	0	0	0	0	0
6:30 P	0	0	0	0	0	0	0	0	0	0	0	0	0	0	0	0	0
6:45 P	0	0	0	0	0	0	0	0	0	0	0	0	0	0	0	0	0
7:00 P	0	0	0	0	0	0	0	0	0	0	0	0	0	0	0	0	0
Total Survey	1	7	74	10	1	52	215	18	0	10	21	4	1	18	12	17	458
Peak Hour: 4:00 PM to 5:00 PM																	
Total	0	6	47	1	1	30	105	8	0	4	14	3	0	9	5	13	245
Approach	54				143				21				27				245
%HV	n/a				0.7%				n/a				n/a				0.4%
PHF	0.75				0.78				0.75				0.52				0.82





Prepared for:

H. W. Lochner

Traffic Count Consultants, Inc.

Phone: (425) 861-8866 FAX: (425) 861-8877 E-Mail: TC2inc@aol.com

WBE/DBE

Intersection: N. E. Camano dr @ W Camano Hill Rd
 Location: Camano Island

Date of Count: Weds 1-23-08
 Checked By: JP

Time Interval Ending at	From North on (SB) N. E. Camano Dr				From South on (NB) N. E. Camano Dr				From East on (WB) 0				From West on (EB) W Camano Hill Rd				Interval Total
	T	L	S	R	T	L	S	R	T	L	S	R	T	L	S	R	
4:15 P	2	0	116	33	2	5	48	0	0	0	0	0	2	20	0	2	224
4:30 P	2	0	145	35	6	2	68	0	0	0	0	0	1	22	0	5	277
4:45 P	4	0	146	45	3	2	66	0	0	0	0	0	2	20	0	4	283
5:00 P	7	0	137	36	2	2	50	0	0	0	0	0	0	20	0	3	248
5:15 P	2	0	165	50	1	2	58	0	0	0	0	0	1	20	0	1	296
5:30 P	1	0	141	27	7	1	72	0	0	0	0	0	0	11	0	1	253
5:45 P	3	0	164	44	1	0	56	0	0	0	0	0	0	25	0	1	290
6:00 P	0	0	0	0	0	0	0	0	0	0	0	0	0	0	0	0	0
6:15 P	0	0	0	0	0	0	0	0	0	0	0	0	0	0	0	0	0
6:30 P	0	0	0	0	0	0	0	0	0	0	0	0	0	0	0	0	0
6:45 P	0	0	0	0	0	0	0	0	0	0	0	0	0	0	0	0	0
7:00 P	0	0	0	0	0	0	0	0	0	0	0	0	0	0	0	0	0
Total Survey	21	0	1014	270	22	14	418	0	0	0	0	0	6	138	0	17	1871
Peak Hour: 4:15 PM to 5:15 PM																	
Total	15	0	593	166	12	8	242	0	0	0	0	0	4	82	0	13	1104
Approach	759				250				0				95				1104
%HV	2.0%				4.8%				n/a				4.2%				2.8%
PHF	0.88				0.89				n/a				0.88				0.93

Map Data:

- N. E. Camano Dr (Northbound): 1083
- N. E. Camano Dr (Southbound): 856
- W Camano Hill Rd (Eastbound): 166
- W Camano Hill Rd (Westbound): 593
- Approach from West: 174 (Ped), 0 (Bike), 269 (Total)
- Approach from East: 82 (Ped), 0 (Bike), 13 (Total)
- Approach from North: 759 (Total)
- Approach from South: 324 (Total)
- Approach from East (W Camano Hill Rd): 8 (Ped), 242 (Total)
- Approach from West (W Camano Hill Rd): 606 (Total)
- Approach from South (N. E. Camano Dr): 250 (Total)

PHF Summary: 1184 1.0 PHF Peak Hour Volume

Check	PHF	%HV				
			EB	WB	NB	SB
In: 1104	0.88	4.2%	n/a	n/a	0.89	4.8%
Out: 1104	0.88	2.0%	0.88	2.8%	0.93	2.8%

Intersection PHF %HV:

PHF	%HV
0.88	4.2%
0.89	4.8%
0.88	2.0%
0.93	2.8%

Bicycles From:

	N	S	E	W
INT 01				
INT 02		No Bikes		
INT 03				
INT 04				
INT 05				
INT 06				
INT 07				
INT 08				
Total	0	0	0	0

PEDs across:

	N	S	E	W
INT 01				
INT 02				
INT 03				
INT 04	No Peds			
INT 05				
INT 06				
INT 07				
INT 08				
Total	0	0	0	0

Special Notes:



Prepared for:

H. W. Lochner

Traffic Count Consultants, Inc.

Phone: (425) 861-8866 FAX: (425) 861-8877 E-Mail: TC2inc@aol.com

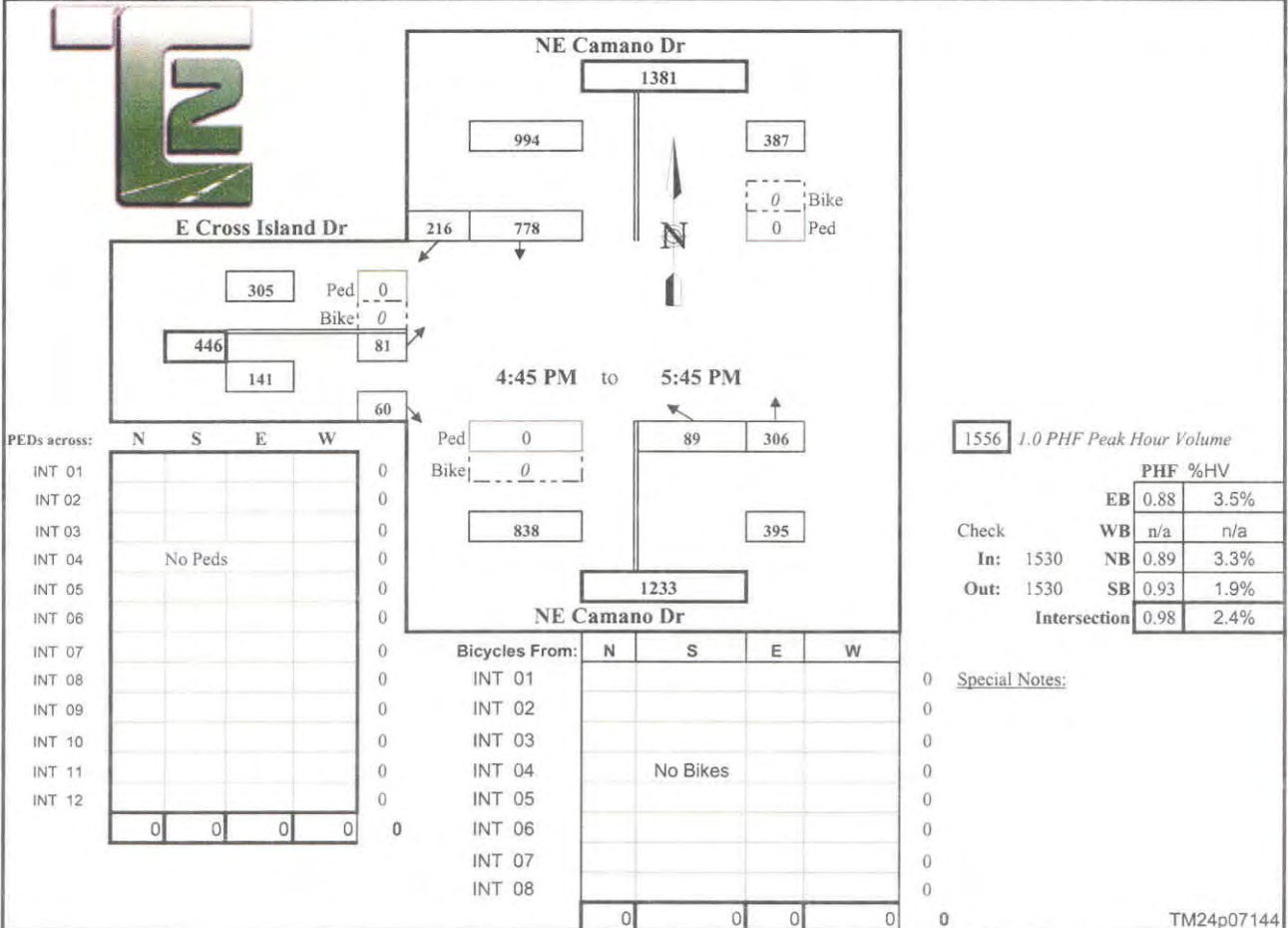
WBE/DBE

Intersection: NE Camano Dr / S Mabana Rd @ E Cross Island Rd
 Location: Camano Island

Date of Count: Weds 1-23-08
 Checked By: JP

Time Interval Ending at	From North on (SB) NE Camano Dr				From South on (NB) NE Camano Dr				From East on (WB) E Cross Island Dr				From West on (EB) E Cross Island Dr				Interval Total
	T	L	S	R	T	L	S	R	T	L	S	R	T	L	S	R	
4:15 P	3	0	147	44	5	26	69	0	0	0	0	0	4	31	0	30	347
4:30 P	4	0	145	45	7	26	88	0	0	0	0	0	4	29	0	25	358
4:45 P	5	0	184	49	5	21	84	0	0	0	0	0	2	20	0	17	375
5:00 P	9	0	208	56	2	22	73	0	0	0	0	0	1	17	0	13	389
5:15 P	2	0	189	34	4	29	77	0	0	0	0	0	0	20	0	15	364
5:30 P	2	0	174	67	3	25	86	0	0	0	0	0	2	17	0	19	388
5:45 P	6	0	207	59	4	13	70	0	0	0	0	0	2	27	0	13	389
6:00 P	6	0	171	58	1	21	62	0	0	0	0	0	1	23	0	17	352
6:15 P	0	0	0	0	0	0	0	0	0	0	0	0	0	0	0	0	0
6:30 P	0	0	0	0	0	0	0	0	0	0	0	0	0	0	0	0	0
6:45 P	0	0	0	0	0	0	0	0	0	0	0	0	0	0	0	0	0
7:00 P	0	0	0	0	0	0	0	0	0	0	0	0	0	0	0	0	0

Total Survey	37	0	1425	412	31	183	609	0	0	0	0	0	16	184	0	149	2962
Peak Hour: 4:45 PM to 5:45 PM																	
Total	19	0	778	216	13	89	306	0	0	0	0	0	5	81	0	60	1530
Approach	994				395				0				141				1530
%HV	1.9%				3.3%				n/a				3.5%				2.4%
PHF	0.93				0.89				n/a				0.88				0.98





Prepared for: **H. W. Lochner**

Traffic Count Consultants, Inc.

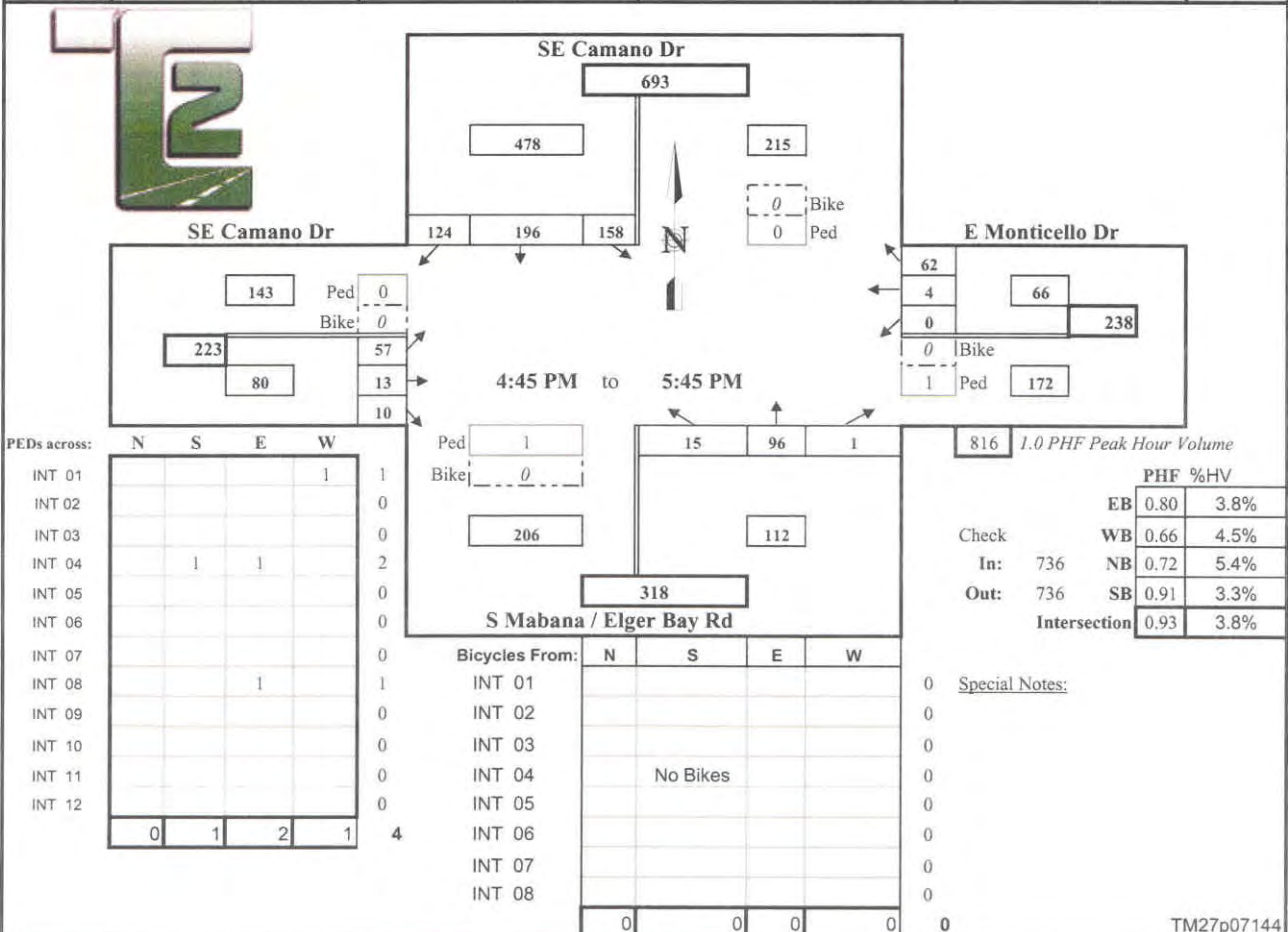
Phone: (425) 861-8866 FAX: (425) 861-8877 E-Mail: TC2inc@aol.com

WBE/DBE

Intersection: SE Camano Dr & S Mabana Rd / Elger Bay Rd @ E Monticello Dr
 Location: Camano Island

Date of Count: Tues 1-22-08
 Checked By: JP

Time Interval Ending at	From North on (SB) SE Camano Dr				From South on (NB) S Mabana / Elger Bay Rd				From East on (WB) E Monticello Dr				From West on (EB) SE Camano Dr				Interval Total
	T	L	S	R	T	L	S	R	T	L	S	R	T	L	S	R	
4:15 P	1	35	47	33	1	2	34	1	0	1	4	16	2	26	1	4	204
4:30 P	2	37	33	32	2	3	24	0	0	0	0	12	3	10	0	6	157
4:45 P	1	35	47	26	1	3	21	0	1	0	0	15	0	16	2	1	166
5:00 P	4	42	51	38	4	2	20	0	1	0	1	24	1	17	1	2	198
5:15 P	1	38	46	24	0	6	33	0	1	0	1	17	0	11	3	3	182
5:30 P	5	40	50	30	1	4	23	0	1	0	1	9	2	17	5	3	182
5:45 P	6	38	49	32	1	3	20	1	0	0	1	12	0	12	4	2	174
6:00 P	7	25	62	35	3	3	16	0	0	0	0	14	0	9	0	2	166
6:15 P	0	0	0	0	0	0	0	0	0	0	0	0	0	0	0	0	0
6:30 P	0	0	0	0	0	0	0	0	0	0	0	0	0	0	0	0	0
6:45 P	0	0	0	0	0	0	0	0	0	0	0	0	0	0	0	0	0
7:00 P	0	0	0	0	0	0	0	0	0	0	0	0	0	0	0	0	0
Total Survey	27	290	385	250	13	26	191	2	4	1	8	119	8	118	16	23	1429
Peak Hour: 4:45 PM to 5:45 PM																	
Total	16	158	196	124	6	15	96	1	3	0	4	62	3	57	13	10	736
Approach	478				112				66				80				736
%HV	3.3%				5.4%				4.5%				3.8%				3.8%
PHF	0.91				0.72				0.66				0.80				0.93





Prepared for: **H. W. Lochner**

Traffic Count Consultants, Inc.

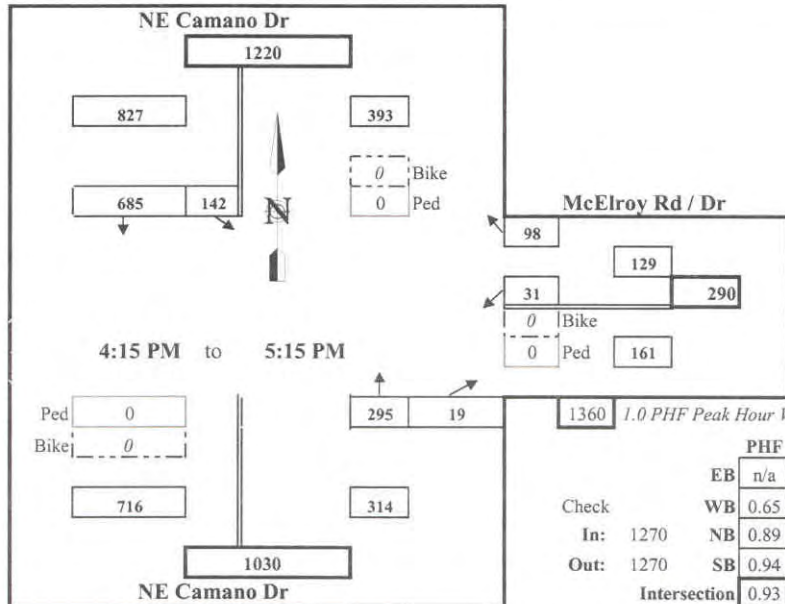
Phone: (425) 861-8866 FAX: (425) 861-8877 E-Mail: TC2inc@aol.com

WBE/DBE

Intersection: NE Camano Dr @ McElroy Rd / Dr
 Location: Camano Island

Date of Count: Weds 1-23-08
 Checked By: JP

Time Interval Ending at	From North on (SB) NE Camano Dr				From South on (NB) NE Camano Dr				From East on (WB) McElroy Rd / Dr				From West on (EB) 0				Interval Total
	T	L	S	R	T	L	S	R	T	L	S	R	T	L	S	R	
4:15 P	5	29	147	0	7	0	75	9	1	2	0	21	0	0	0	0	283
4:30 P	5	40	152	0	6	0	83	5	3	6	0	18	0	0	0	0	304
4:45 P	6	32	172	0	4	0	78	7	2	4	0	24	0	0	0	0	317
5:00 P	8	36	183	0	3	0	59	4	0	3	0	24	0	0	0	0	309
5:15 P	5	34	178	0	2	0	75	3	1	18	0	32	0	0	0	0	340
5:30 P	6	29	159	0	5	0	75	3	2	6	0	19	0	0	0	0	291
5:45 P	7	31	172	0	4	0	69	1	1	2	0	13	0	0	0	0	288
6:00 P	7	32	156	0	2	0	61	6	2	13	0	16	0	0	0	0	284
6:15 P	0	0	0	0	0	0	0	0	0	0	0	0	0	0	0	0	0
6:30 P	0	0	0	0	0	0	0	0	0	0	0	0	0	0	0	0	0
6:45 P	0	0	0	0	0	0	0	0	0	0	0	0	0	0	0	0	0
7:00 P	0	0	0	0	0	0	0	0	0	0	0	0	0	0	0	0	0
Total Survey	49	263	1319	0	33	0	575	38	12	54	0	167	0	0	0	0	2416
Peak Hour: 4:15 PM to 5:15 PM																	
Total	24	142	685	0	15	0	295	19	6	31	0	98	0	0	0	0	1270
Approach	827				314				129				0				1270
%HV	2.9%				4.8%				4.7%				n/a				3.5%
PHF	0.94				0.89				0.65				n/a				0.93



PEDs across:

	N	S	E	W
INT 01				
INT 02				
INT 03				
INT 04	No Peds			
INT 05				
INT 06				
INT 07				
INT 08				
INT 09				
INT 10				
INT 11				
INT 12				
	0	0	0	0

Bicycles From:

	N	S	E	W
INT 01				
INT 02				
INT 03	No Bikes			
INT 04				
INT 05				
INT 06				
INT 07				
INT 08				
	0	0	0	0

1360 1.0 PHF Peak Hour Volume

Check	PHF	%HV
In: 1270	0.65	4.7%
Out: 1270	0.89	4.8%
Intersection	0.93	3.5%

Special Notes:



Prepared for: **H. W. Lochner**

Traffic Count Consultants, Inc.

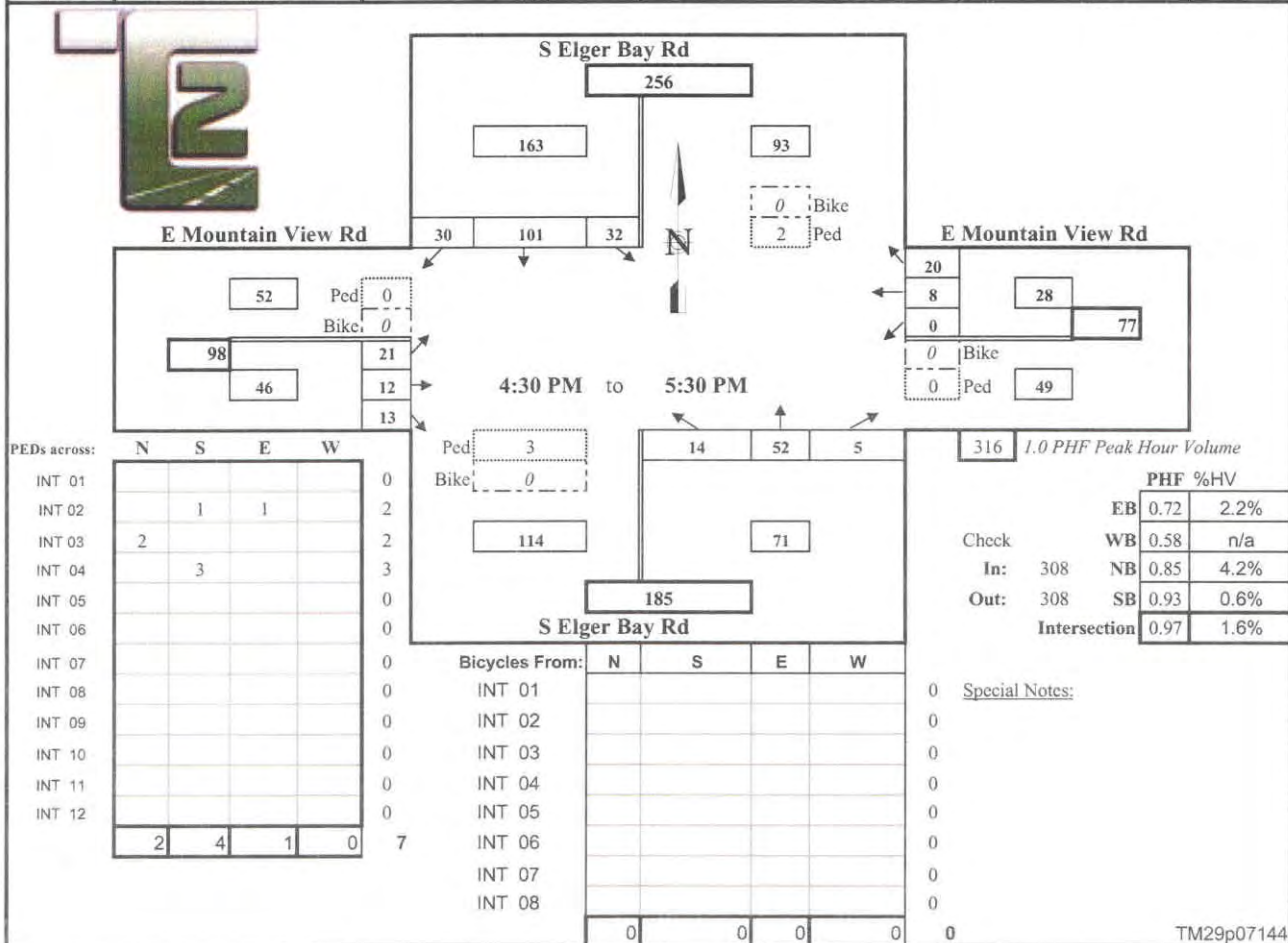
Phone: (425) 861-8866 FAX: (425) 861-8877 E-Mail: TC2inc@aol.com

WBE/DBE

Intersection: S Elger Bay Rd @ E Mountain View Rd
Location: Camano Island

Date of Count: Tues 1-22-08
Checked By: JP

Time Interval Ending at	From North on (SB) S Elger Bay Rd				From South on (NB) S Elger Bay Rd				From East on (WB) E Mountain View Rd				From West on (EB) E Mountain View Rd				Interval Total
	T	L	S	R	T	L	S	R	T	L	S	R	T	L	S	R	
4:15 P	1	2	17	4	1	2	4	0	2	0	4	3	0	2	2	2	42
4:30 P	1	4	20	6	1	2	11	2	0	0	0	1	1	6	4	4	60
4:45 P	0	5	27	9	2	5	15	1	0	0	3	3	1	9	0	2	79
5:00 P	0	11	26	7	0	1	15	3	0	0	1	3	0	1	5	2	75
5:15 P	0	8	22	5	1	2	10	1	0	0	3	9	0	5	5	6	76
5:30 P	1	8	26	9	0	6	12	0	0	0	1	5	0	6	2	3	78
5:45 P	1	5	27	11	0	0	5	0	1	0	1	2	0	4	2	2	59
6:00 P	0	0	0	0	0	0	0	0	0	0	0	0	0	0	0	0	0
6:15 P	0	0	0	0	0	0	0	0	0	0	0	0	0	0	0	0	0
6:30 P	0	0	0	0	0	0	0	0	0	0	0	0	0	0	0	0	0
6:45 P	0	0	0	0	0	0	0	0	0	0	0	0	0	0	0	0	0
7:00 P	0	0	0	0	0	0	0	0	0	0	0	0	0	0	0	0	0
Total Survey	4	43	165	51	5	18	72	7	3	0	13	26	2	33	20	21	469
Peak Hour: 4:30 PM to 5:30 PM																	
Total	1	32	101	30	3	14	52	5	0	0	8	20	1	21	12	13	308
Approach	163				71				28				46				308
%HV	0.6%				4.2%				n/a				2.2%				1.6%
PHF	0.93				0.85				0.58				0.72				0.97





Prepared for:

H. W. Lochner

Traffic Count Consultants, Inc.

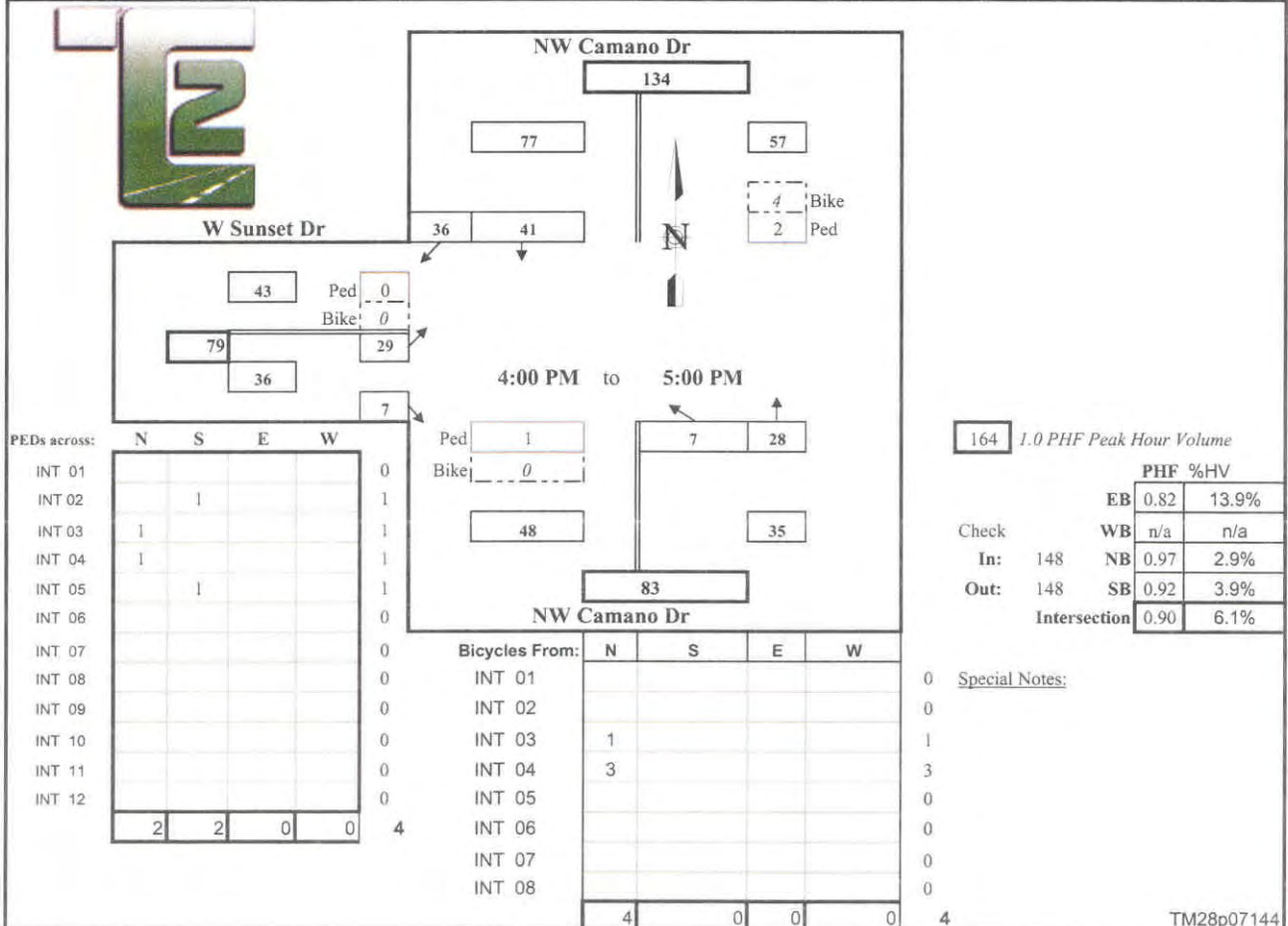
Phone: (425) 861-8866 FAX: (425) 861-8877 E-Mail: TC2inc@aol.com

WBE/DBE

Intersection: NW Camano Dr @ W Sunset Dr
 Location: Camano Island

Date of Count: Tues 1-22-08
 Checked By: JP

Time Interval Ending at	From North on (SB) NW Camano Dr				From South on (NB) NW Camano Dr				From East on (WB) 0				From West on (EB) W Sunset Dr				Interval Total
	T	L	S	R	T	L	S	R	T	L	S	R	T	L	S	R	
4:15 P	1	0	11	10	0	2	7	0	0	0	0	0	4	10	0	1	41
4:30 P	1	0	9	7	0	3	6	0	0	0	0	0	1	5	0	0	30
4:45 P	0	0	10	10	1	1	7	0	0	0	0	0	8	0	3	39	
5:00 P	1	0	11	9	0	1	8	0	0	0	0	0	6	0	3	38	
5:15 P	0	0	7	9	1	3	10	0	0	0	0	0	4	0	2	35	
5:30 P	0	0	5	11	0	2	6	0	0	0	0	0	2	0	0	26	
5:45 P	0	0	13	6	0	1	7	0	0	0	0	0	2	0	0	29	
6:00 P	1	0	6	14	0	2	2	0	0	0	0	0	1	0	3	28	
6:15 P	0	0	0	0	0	0	0	0	0	0	0	0	0	0	0	0	
6:30 P	0	0	0	0	0	0	0	0	0	0	0	0	0	0	0	0	
6:45 P	0	0	0	0	0	0	0	0	0	0	0	0	0	0	0	0	
7:00 P	0	0	0	0	0	0	0	0	0	0	0	0	0	0	0	0	
Total Survey	4	0	72	76	2	15	53	0	0	0	0	0	5	38	0	12	266
Peak Hour: 4:00 PM to 5:00 PM																	
Total	3	0	41	36	1	7	28	0	0	0	0	0	5	29	0	7	148
Approach	77				35				0				36				148
%HV	3.9%				2.9%				n/a				13.9%				6.1%
PHF	0.92				0.97				n/a				0.82				0.90





Prepared for: **H. W. Lochner**
Traffic Count Consultants, Inc.

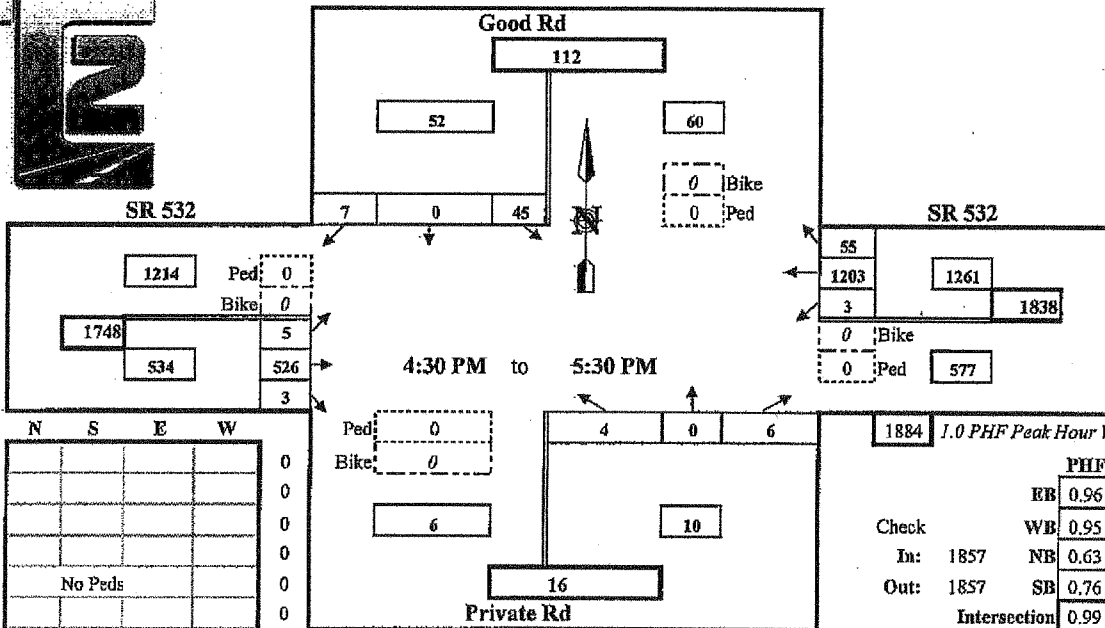
Phone: (425) 861-8866 FAX: (425) 861-8877 E-Mail: TC2inc@aol.com

WBE/DBE

Intersection: Good Rd @ SR 532
 Location: Camano Island

Date of Count: Thurs 1-24-08
 Checked By: JP

Time Interval Ending at	From North on (SB) Good Rd				From South on (NB) Private Rd				From East on (WB) SR 532				From West on (EB) SR 532				Interval Total
	T	L	S	R	T	L	S	R	T	L	S	R	T	L	S	R	
4:15 P	0	12	0	1	0	1	0	1	2	1	269	13	6	1	114	1	414
4:30 P	0	12	0	2	0	0	0	2	9	0	269	9	6	0	131	1	426
4:45 P	0	15	0	2	0	1	0	1	4	1	281	16	8	2	135	1	454
5:00 P	0	14	0	3	0	1	0	0	3	0	295	11	8	0	138	1	463
5:15 P	0	9	0	0	0	1	0	2	4	2	318	13	2	0	124	0	469
5:30 P	0	7	0	2	0	1	0	3	7	0	309	16	0	3	129	1	471
5:45 P	0	7	0	4	0	0	0	0	7	0	294	14	2	0	91	0	410
6:00 P	0	7	0	0	0	1	0	0	3	0	254	26	4	0	93	0	381
6:15 P	0	0	0	0	0	0	0	0	0	0	0	0	0	0	0	0	0
6:30 P	0	0	0	0	0	0	0	0	0	0	0	0	0	0	0	0	0
6:45 P	0	0	0	0	0	0	0	0	0	0	0	0	0	0	0	0	0
7:00 P	0	0	0	0	0	0	0	0	0	0	0	0	0	0	0	0	0
Total Survey	0	83	0	14	0	6	0	9	39	4	2289	117	38	6	955	5	3488
Peak Hour: 4:30 PM to 5:30 PM																	
Total	0	45	0	7	0	4	0	6	18	3	1203	55	18	5	526	3	1857
Approach	52				10				1261				534				1857
%HV	n/a				n/a				1.4%				3.4%				1.9%
PHF	0.76				0.63				0.95				0.96				0.99



PEDs across:

	N	S	E	W
INT 01				
INT 02				
INT 03				
INT 04				
INT 05	No Peds			
INT 06				
INT 07				
INT 08				
INT 09				
INT 10				
INT 11				
INT 12				
	0	0	0	0

Bicycles From:

	N	S	E	W
INT 01				
INT 02				
INT 03				
INT 04				
INT 05	No Bikes			
INT 06				
INT 07				
INT 08				
	0	0	0	0

1884 I.O PHF Peak Hour Volume

	PHF	%HV
EB	0.96	3.4%
WB	0.95	1.4%
IN: 1857	NB	0.63 n/a
Out: 1857	SB	0.76 n/a
Intersection	0.99	1.9%

Special Notes: