


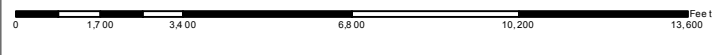
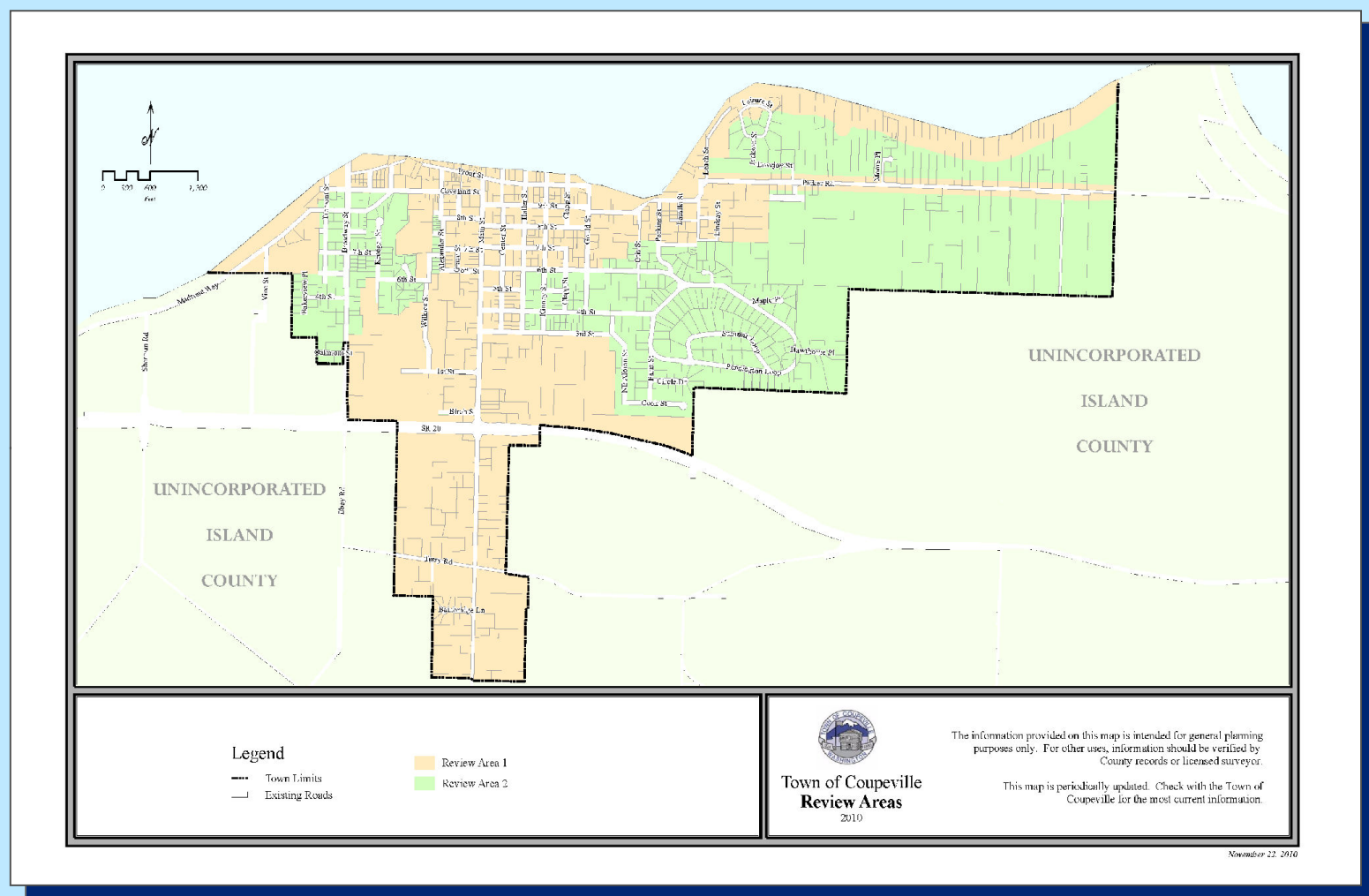
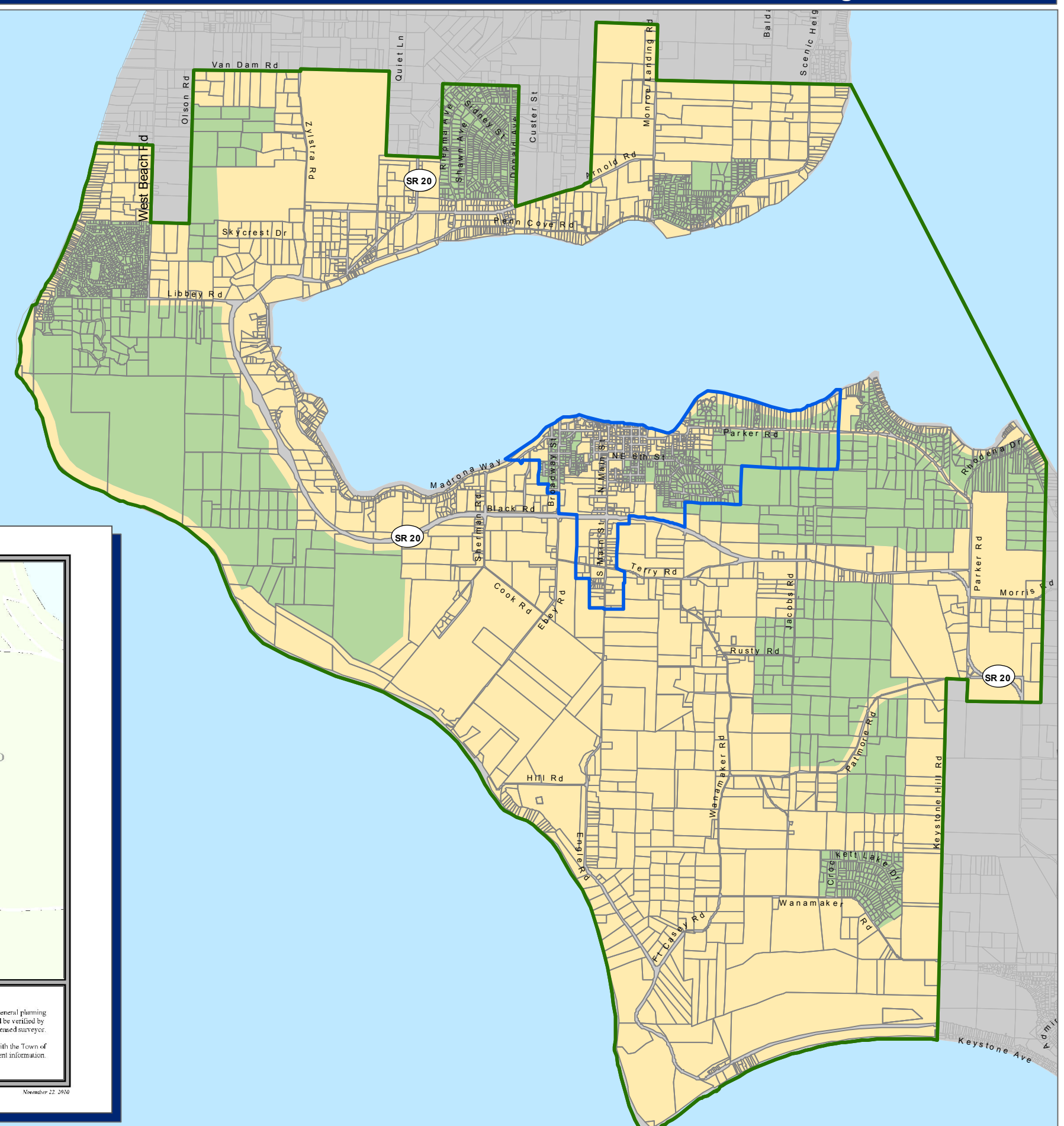
Legend

- Review Area 1
- Review Area 2
- Reserve Boundary
- Town of Coupeville Limits

Map Prepared By:
Island County
Department of Planning & Community Development
Created for the April 28, 2011 Joint County/Town Public Meeting.

Notes:


- 1) Review Area 1, along the marine shoreline, extends a minimum of 200' landward of the OHWM, or a greater distance, as mapped, to follow parcel boundaries or natural features.
- 2) Review Area 1, along the west side of SR 20, is mapped as 250' from the edge of the right-of-way or a greater distance, as mapped, to follow parcel boundaries or natural features.
- 3) Review Area 1, along both sides of Parker Road, extends 75' from the edge of the right-of-way.

Legend

- Review Area 1
- Review Area 2
- Reserve Boundary
- Town of Coupeville Limits

--- Town Limits
- - - Existing Roads



**Town of Coupeville
Review Areas
2010**

The information provided on this map is intended for general planning purposes only. For other uses, information should be verified by County records or licensed surveyor.

This map is periodically updated. Check with the Town of Coupeville for the most current information.

November 22, 2010